










T. 6 S.

R. 19 W.

**LEGEND**

-  INTERSTATE HIGHWAY
-  STATE HIGHWAY
-  COUNTY ROAD; PRIMARY SYSTEM (PAVED)
-  COUNTY ROAD; LOCAL SYSTEM (PAVED)
-  COUNTY ROAD; LOCAL SYSTEM (UNPAVED)
-  PRIVATE ROAD
-  PUBLIC ROAD (NOT OPEN)
-  ADJACENT COUNTY ROAD
-  RAILROADS

PRIMARY ROAD SYSTEM IS 25.77 MILES  
 LOCAL ROAD SYSTEM IS 22.41 MILES

**BARODA TOWNSHIP**

**BERRIEN COUNTY  
 ROAD COMMISSION**  
 BENTON HARBOR, MICHIGAN

BRIAN Q. BERNDT, ENGINEER MANAGER  
 SCALE: 1"=2000' DATE: January, 2010  
 No. 2