








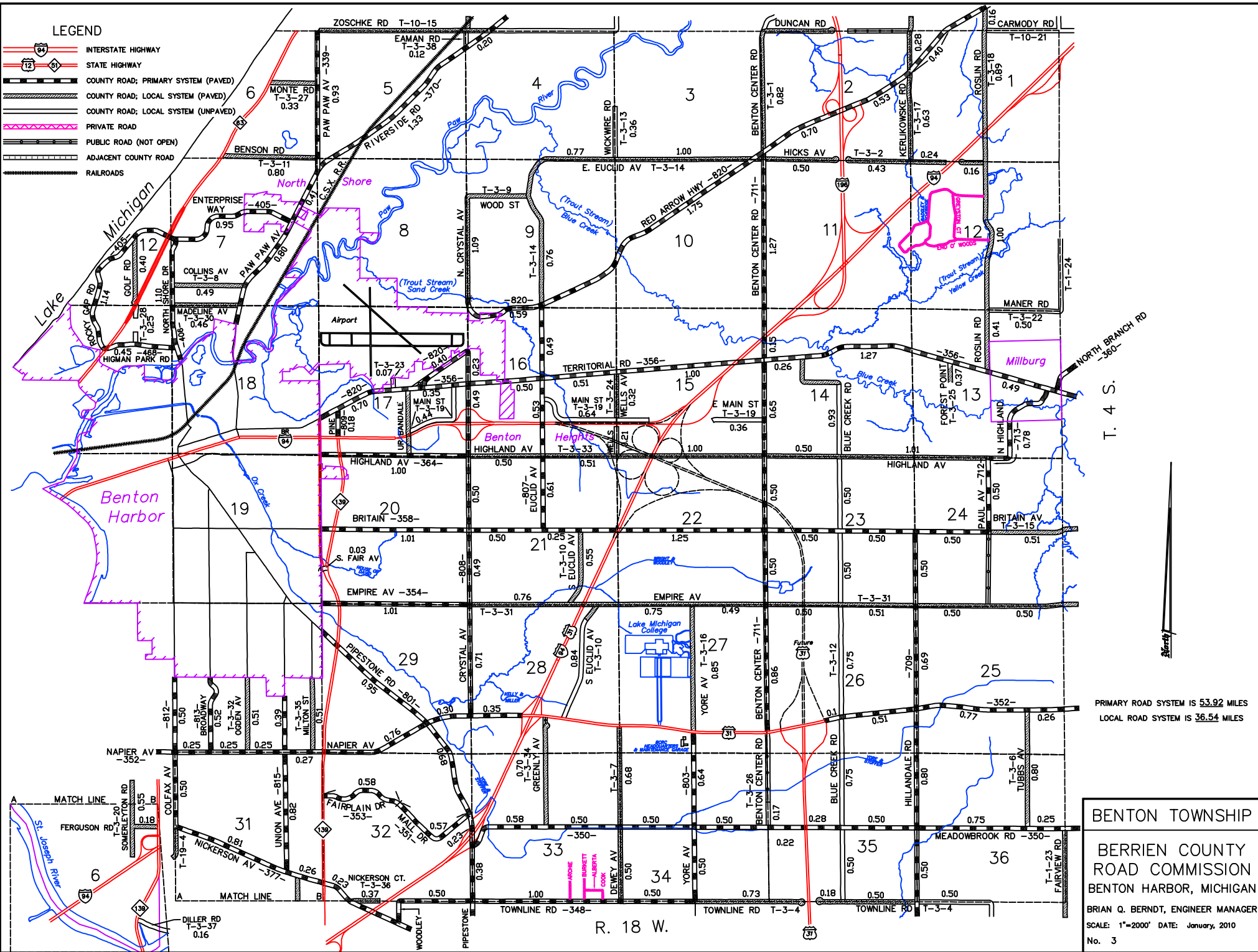


LEGEND

-  INTERSTATE HIGHWAY
-  STATE HIGHWAY
-  COUNTY ROAD; PRIMARY SYSTEM (PAVED)
-  COUNTY ROAD; LOCAL SYSTEM (PAVED)
-  COUNTY ROAD; LOCAL SYSTEM (UNPAVED)
-  PRIVATE ROAD
-  PUBLIC ROAD (NOT OPEN)
-  ADJACENT COUNTY ROAD
-  RAILROADS



PRIMARY ROAD SYSTEM IS 53.92 MILES
 LOCAL ROAD SYSTEM IS 36.54 MILES

BENTON TOWNSHIP
 BERRIEN COUNTY
 ROAD COMMISSION
 BENTON HARBOR, MICHIGAN
 BRIAN Q. BERNDT, ENGINEER MANAGER
 SCALE: 1"=2000' DATE: January, 2010
 No. 3