








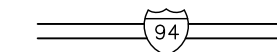
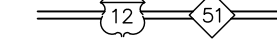

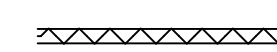
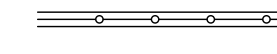





ROAD PROJECTS

	2010 SEAL COAT		2016 SEAL COAT
	2011 SEAL COAT		2017 SEAL COAT
	2012 SEAL COAT		2018 SEAL COAT
	2013 SEAL COAT		2019 SEAL COAT
	2014 SEAL COAT		2020 SEAL COAT
	2015 SEAL COAT		OTHER PROJECT

Note: This map does not include Primary Road projects

LEGEND

	INTERSTATE HIGHWAY
	STATE HIGHWAY
	COUNTY ROAD; PRIMARY SYSTEM
	COUNTY ROAD; LOCAL SYSTEM
	PRIVATE ROAD
	PUBLIC ROAD (NOT OPEN)
	ADJACENT COUNTY ROAD
	RAILROADS

LOCAL ROAD SYSTEM TOTAL FEET 833 EQUALS 0.16 MILES

CHIKAMING TOWNSHIP

BERRIEN COUNTY  
 ROAD DEPARTMENT  
 BENTON HARBOR, MICHIGAN  
 KEVIN STACK, COUNTY HWY ENGINEER  
 SCALE: 1"=800' DATE: October, 2020  
 No. 7 D