








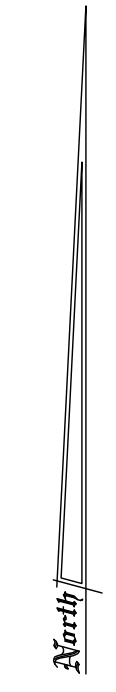
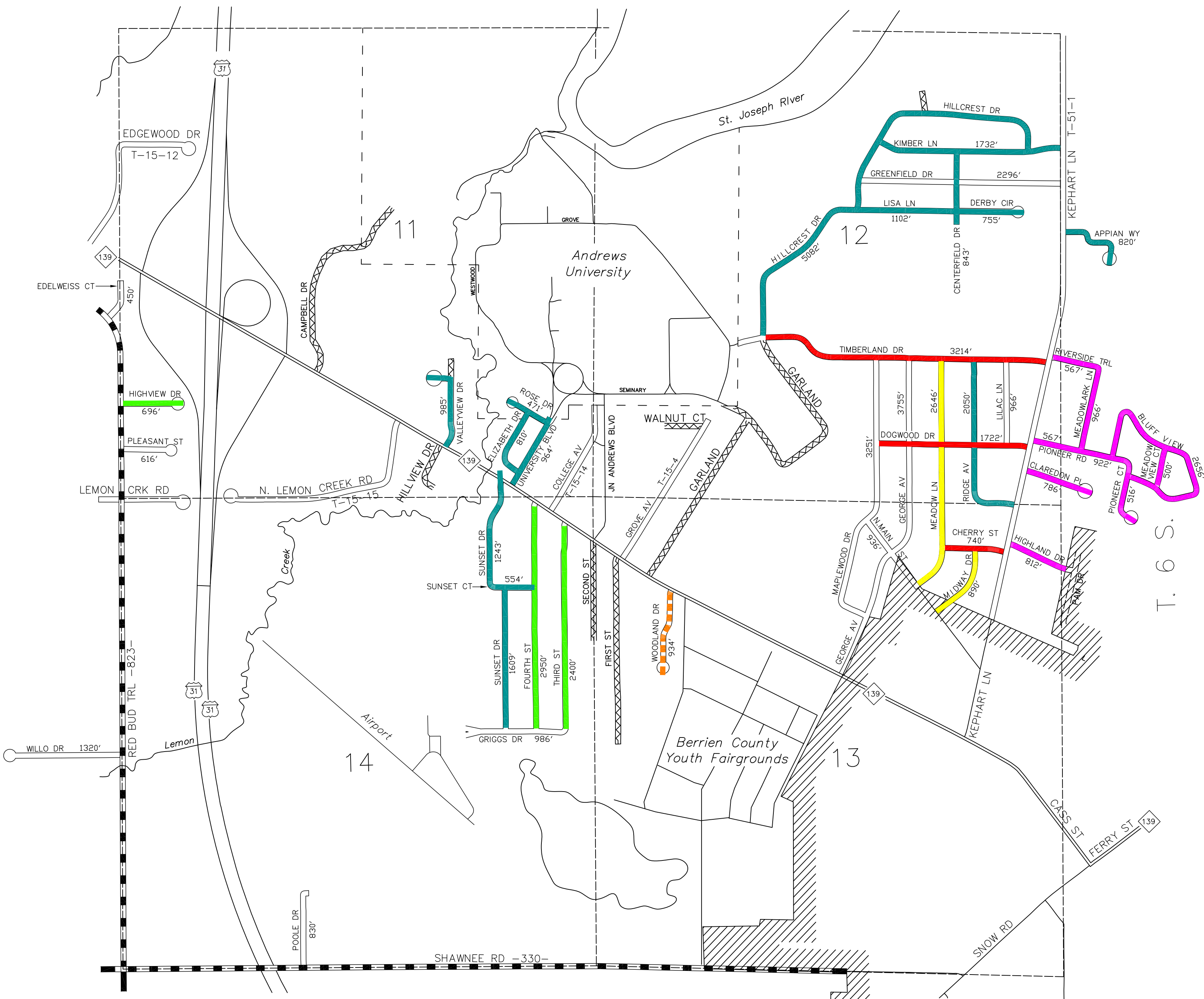


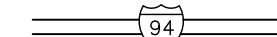




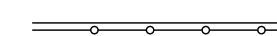


ROAD PROJECTS

-  2010 SEAL COAT
-  2011 SEAL COAT
-  2012 SEAL COAT
-  2013 SEAL COAT
-  2014 SEAL COAT
-  2015 SEAL COAT
-  2016 SEAL COAT
-  2017 SEAL COAT
-  2018 SEAL COAT
-  2019 SEAL COAT
-  2020 SEAL COAT
-  OTHER PROJECT

Note: This map does not include Primary Road projects



LEGEND

-  INTERSTATE HIGHWAY
-  STATE HIGHWAY
-  COUNTY ROAD; PRIMARY SYSTEM
-  COUNTY ROAD; LOCAL SYSTEM
-  PRIVATE ROAD
-  PUBLIC ROAD (NOT OPEN)
-  ADJACENT COUNTY ROAD
-  RAILROADS

ORONOKO TOWNSHIP

BERRIEN COUNTY  
ROAD DEPARTMENT  
BENTON HARBOR, MICHIGAN  
KEVIN STACK, COUNTY HWY ENGINEER

SCALE: 1"=800' DATE: October, 2020

No. 15 A

LOCAL ROAD SYSTEM TOTAL FEET 58,910 EQUALS 11.16 MILES

R. 18 W.