











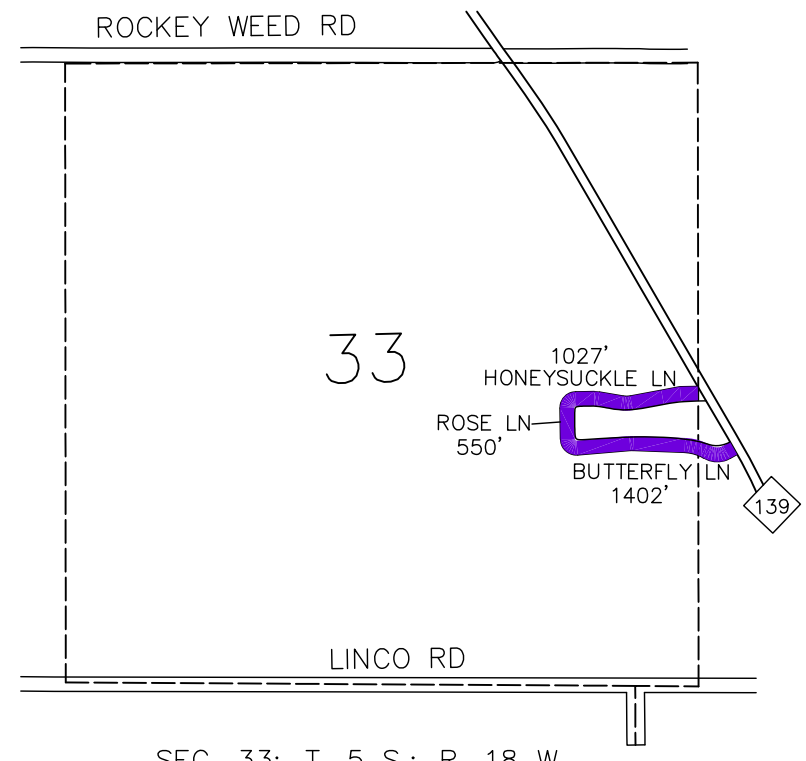


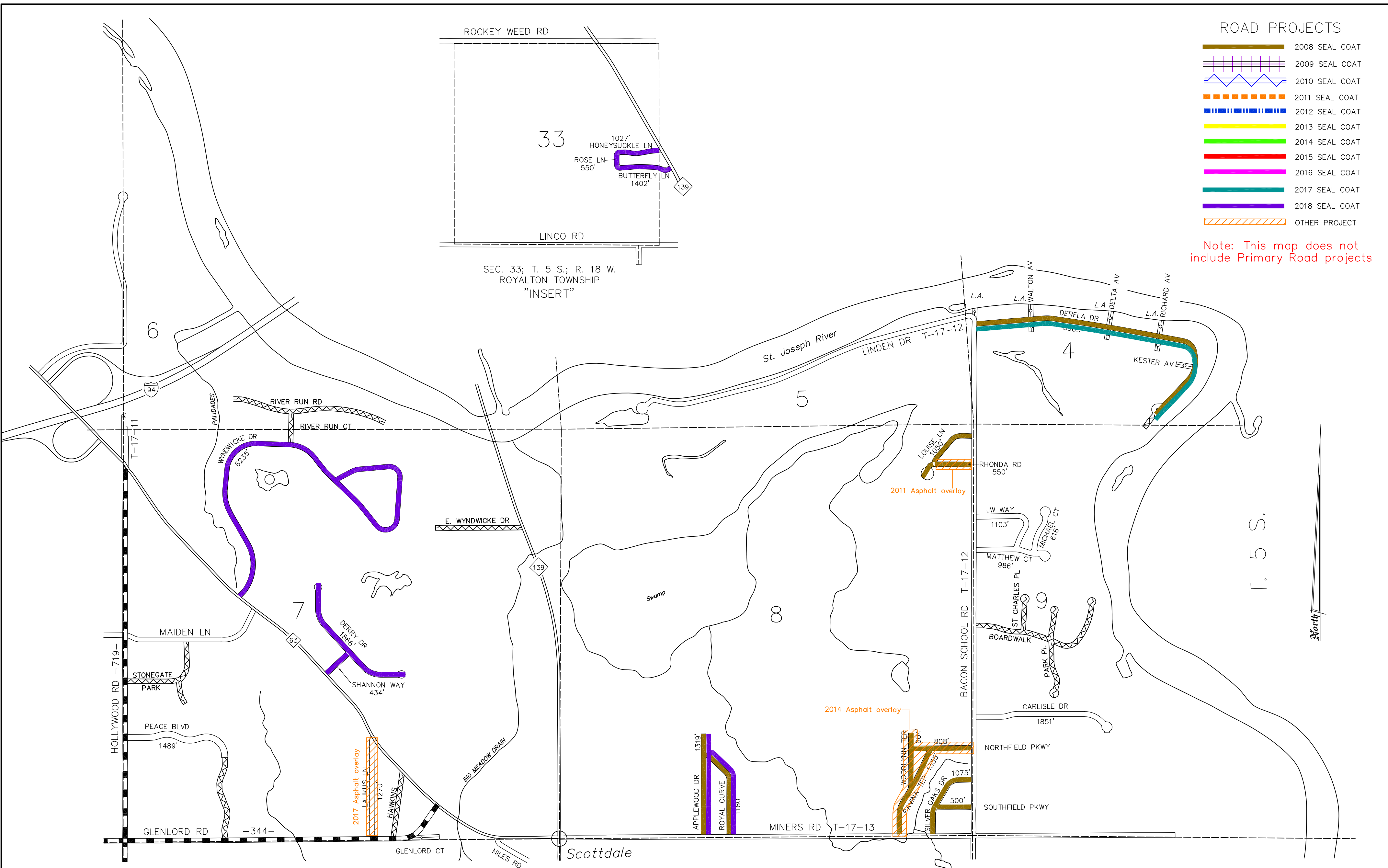
ROAD PROJECTS

-  2008 SEAL COAT
-  2009 SEAL COAT
-  2010 SEAL COAT
-  2011 SEAL COAT
-  2012 SEAL COAT
-  2013 SEAL COAT
-  2014 SEAL COAT
-  2015 SEAL COAT
-  2016 SEAL COAT
-  2017 SEAL COAT
-  2018 SEAL COAT
-  OTHER PROJECT


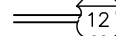


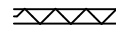
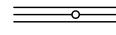
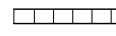

Note: This map does not include Primary Road projects



SEC. 33; T. 5 S.; R. 18 W.
ROYALTON TOWNSHIP
"INSERT"



LEGEND

-  INTERSTATE HIGHWAY
-  STATE HIGHWAY
-  COUNTY ROAD; PRIMARY SYSTEM
-  COUNTY ROAD; LOCAL SYSTEM
-  PRIVATE ROAD
-  PUBLIC ROAD (NOT OPEN)
-  ADJACENT COUNTY ROAD
-  RAILROADS

R. 18 W.

ROYALTON TOWNSHIP

BERRIEN COUNTY
ROAD DEPARTMENT
BENTON HARBOR, MICHIGAN

BRIAN Q. BERNDT, COUNTY HWY ENGINEER

SCALE: 1"=800' DATE: October, 2018

No. 17 A

LOCAL ROAD SYSTEM TOTAL FEET 31,233 EQUALS 5.92 MILES