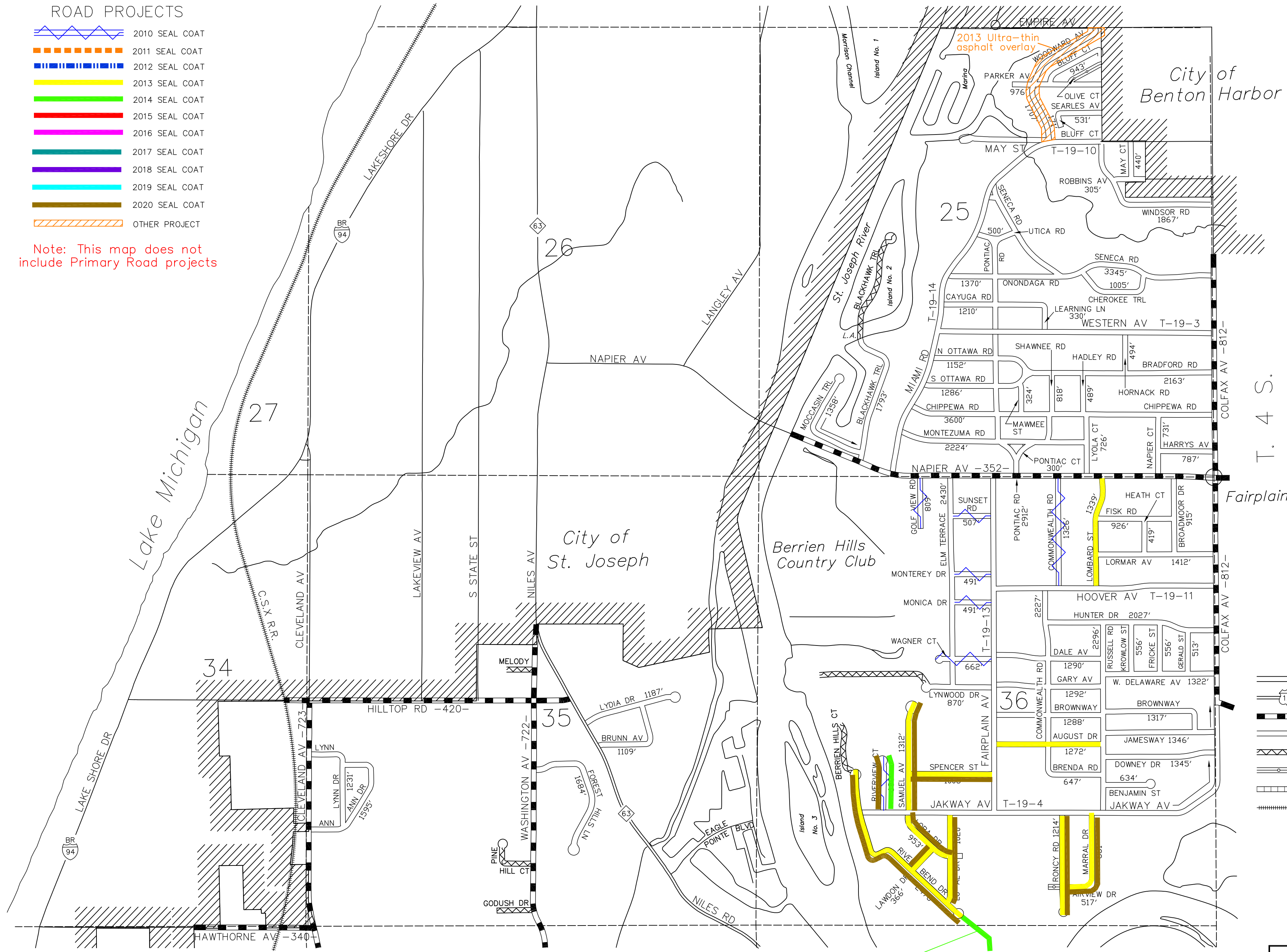


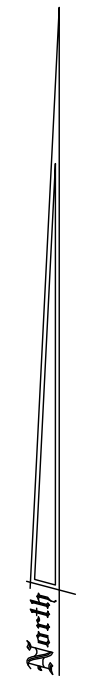
ROAD PROJECTS

-  2010 SEAL COAT
-  2011 SEAL COAT
-  2012 SEAL COAT
-  2013 SEAL COAT
-  2014 SEAL COAT
-  2015 SEAL COAT
-  2016 SEAL COAT
-  2017 SEAL COAT
-  2018 SEAL COAT
-  2019 SEAL COAT
-  2020 SEAL COAT
-  OTHER PROJECT






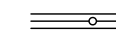
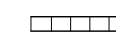

Note: This map does not include Primary Road projects



T. 4 S.



LEGEND

-  INTERSTATE HIGHWAY
-  STATE HIGHWAY
-  COUNTY ROAD; PRIMARY SYSTEM
-  COUNTY ROAD; LOCAL SYSTEM
-  PRIVATE ROAD
-  PUBLIC ROAD (NOT OPEN)
-  ADJACENT COUNTY ROAD
-  RAILROADS

R. 19 W.

CARRONDE PARK
END OF 2013 ULTRA-THIN TO GATE

ST. JOSEPH TOWNSHIP

BERRIEN COUNTY
ROAD DEPARTMENT
BENTON HARBOR, MICHIGAN
KEVIN STACK, COUNTY HWY ENGINEER

LOCAL ROAD SYSTEM TOTAL FEET 85,625 EQUALS 16.22 MILES

SCALE: 1"=800' DATE: October, 2020
No. 19 A