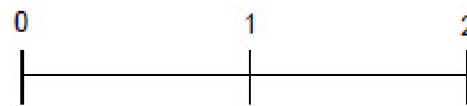




CITY OF BRIDGMAN BERRIEN COUNTY

POP. 2,291 -- 2010 CENSUS
T 6S - R 19W, 20W

STREET SYSTEM
THE MICHIGAN HIGHWAY LAW,
PUBLIC ACT 51 OF 1951, AS AMENDED.
MICHIGAN DEPARTMENT OF TRANSPORTATION

1 inch equals 800 feet Map Size 18x24



APPROVED
5.76 -- MILES OF MAJOR STREET
8.44 -- MILES OF LOCAL STREET
FOR THE PERIOD
JULY 1, 2016 to JUNE 30, 2017
BY

ACT 51 ADMINISTRATOR
July 1, 2016
DATE OF APPROVAL

ROAD SYSTEM		GEOGRAPHY	
	STATE TRUNKLINE		425 ZONES
	COUNTY PRIMARY		SECTIONS
	COUNTY LOCAL		NON-FOCUS AREAS
	CITY MAJOR		LAKE / RIVER
	CITY LOCAL		HYDROGRAPHY
	ADJACENT JURISDICTION ROAD		RAILROAD
	UNIVERSITY ROAD		
	STATE PARK ROAD		
	RAILS TO TRAILS		

Revision Date: August 31, 2016

