







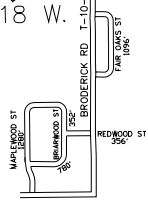


LEGEND

-  INTERSTATE HIGHWAY
-  STATE HIGHWAY
-  COUNTY ROAD: PRIMARY SYSTEM
-  COUNTY ROAD: LOCAL SYSTEM
-  PRIVATE ROAD
-  PUBLIC ROAD (NOT OPEN)
-  ADJACENT COUNTY ROAD
-  RAILROADS

R. 18 W.



HAGAR TOWNSHIP

BERRIEN COUNTY
ROAD COMMISSION

BENTON HARBOR, MICHIGAN

BRIAN Q. BERNDT, ENGINEER/MANAGER

SCALE: 1"=800' DATE: October, 2008

LOCAL ROAD SYSTEM TOTAL FEET 9,640. EQUALS 1.83 MILES

No. 10 B