







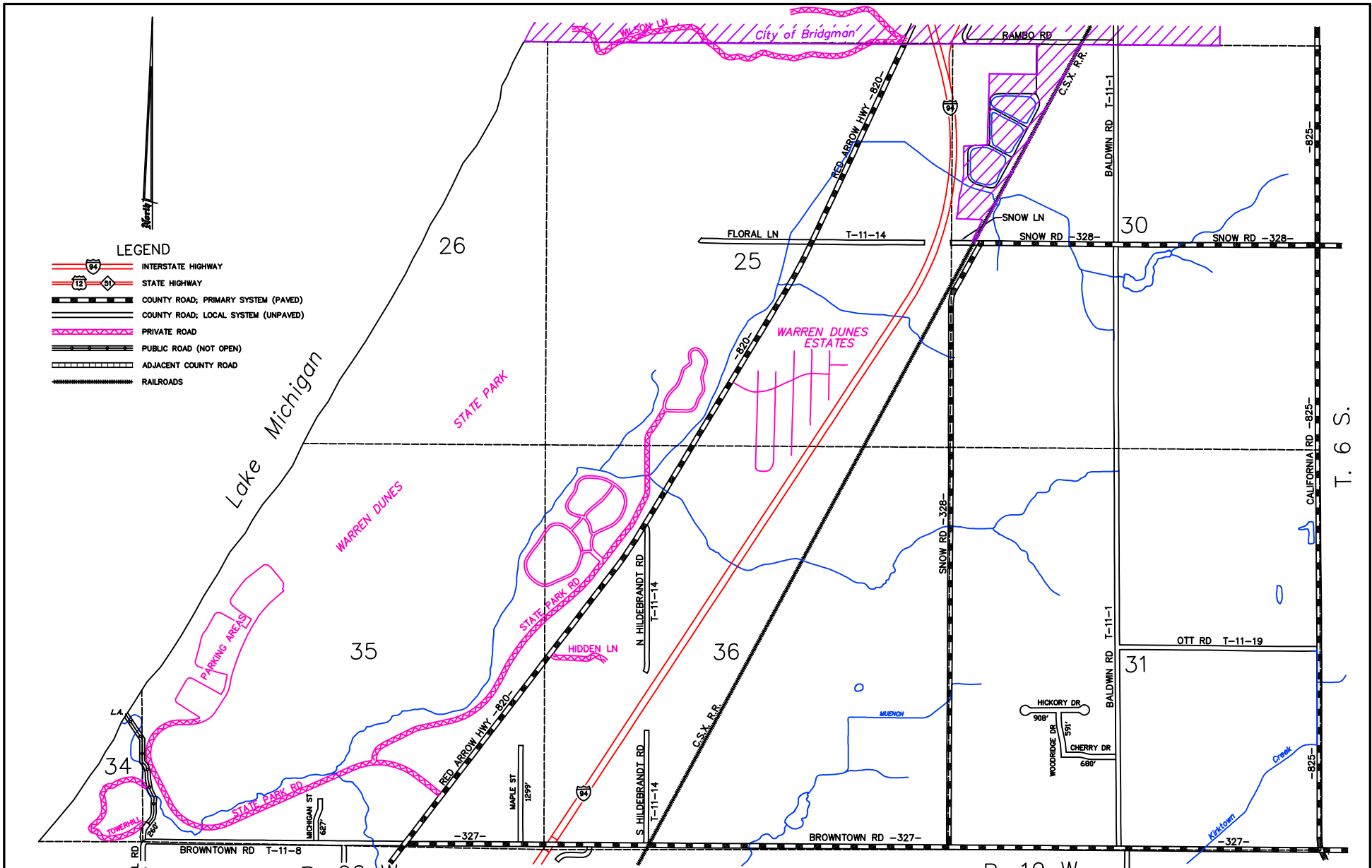


- LEGEND**
-  INTERSTATE HIGHWAY
 -  STATE HIGHWAY
 -  COUNTY ROAD; PRIMARY SYSTEM (PAVED)
 -  COUNTY ROAD; LOCAL SYSTEM (UNPAVED)
 -  PRIVATE ROAD
 -  PUBLIC ROAD (NOT OPEN)
 -  ADJACENT COUNTY ROAD
 -  RAILROADS



LAKE TOWNSHIP
 BERRIEN COUNTY
 ROAD COMMISSION
 BENTON HARBOR, MICHIGAN
 BRIAN Q. BERNDT, ENGINEER MANAGER
 SCALE: 1"=800' DATE: January, 2010
 No. 11 B

LOCAL ROAD SYSTEM TOTAL FEET 4,365 EQUALS 0.83 MILES