








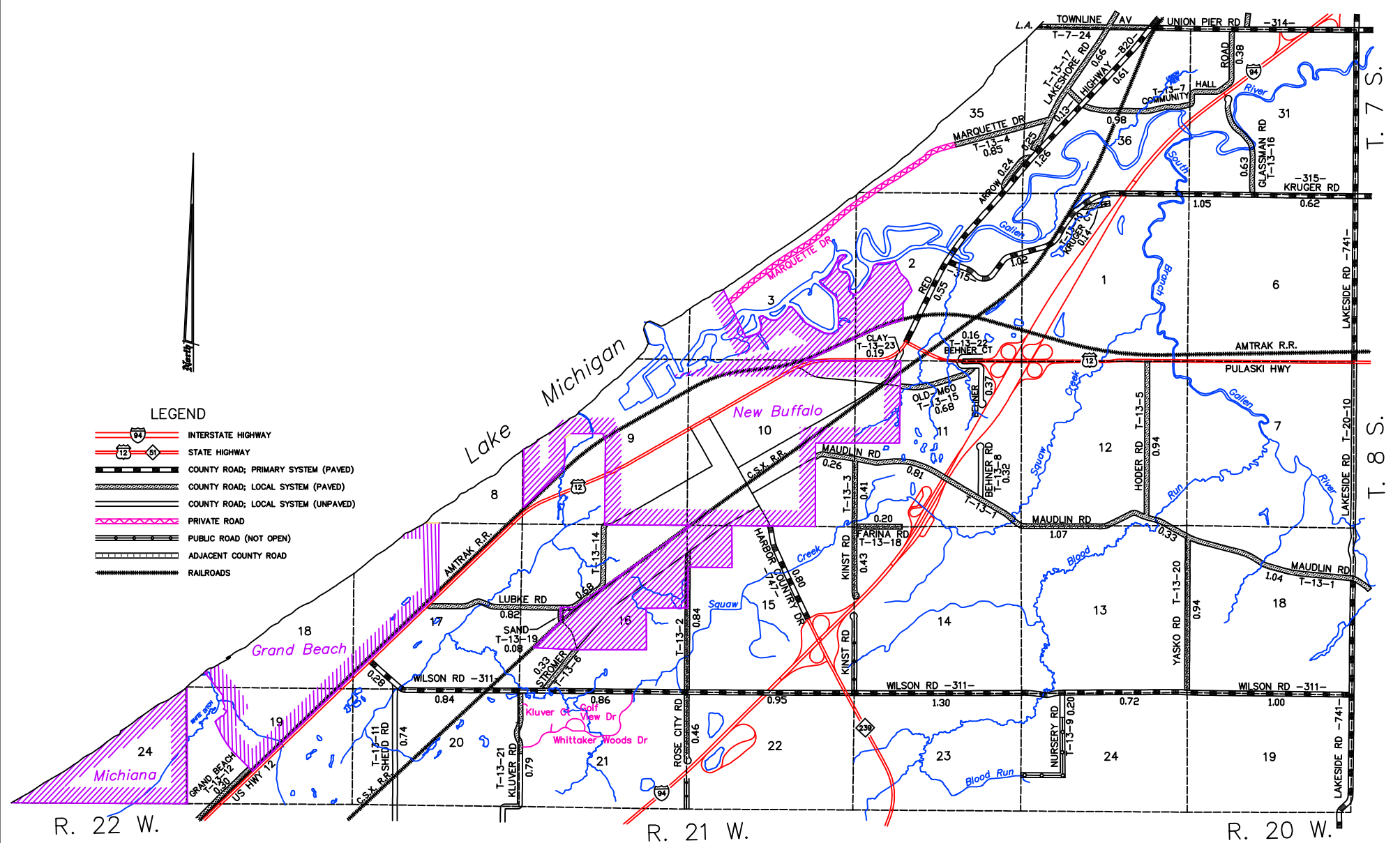


LEGEND

-  INTERSTATE HIGHWAY
-  STATE HIGHWAY
-  COUNTY ROAD; PRIMARY SYSTEM (PAVED)
-  COUNTY ROAD; LOCAL SYSTEM (PAVED)
-  COUNTY ROAD; LOCAL SYSTEM (UNPAVED)
-  PRIVATE ROAD
-  PUBLIC ROAD (NOT OPEN)
-  ADJACENT COUNTY ROAD
-  RAILROADS



NEW BUFFALO TWP.

BERRIEN COUNTY  
ROAD COMMISSION  
BENTON HARBOR, MICHIGAN

BRIAN Q. BERNDT, ENGINEER MANAGER  
SCALE: 1"=2000' DATE: January, 2010  
No. 13

PRIMARY ROAD SYSTEM IS 11.86 MILES  
LOCAL ROAD SYSTEM IS 17.65 MILES