









R. 17 W.

LEGEND

-  INTERSTATE HIGHWAY
-  STATE HIGHWAY
-  COUNTY ROAD; PRIMARY SYSTEM
-  COUNTY ROAD; LOCAL SYSTEM
-  PRIVATE ROAD
-  PUBLIC ROAD (NOT OPEN)
-  ADJACENT COUNTY ROAD
-  RAILROADS

NILES TOWNSHIP

BERRIEN COUNTY  
ROAD COMMISSION

BENTON HARBOR, MICHIGAN

BRIAN O. BERNDT, ENGINEER MANAGER

SCALE: 1"=800' DATE: October, 2008

No. 14 G

LOCAL ROAD SYSTEM TOTAL FEET 11,471 EQUALS 2.17 MILES