
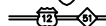








~~EAST WINN RD~~  
~~OLD ST HWY 51~~

**LEGEND**

-  INTERSTATE HIGHWAY
-  STATE HIGHWAY
-  COUNTY ROAD; PRIMARY SYSTEM
-  COUNTY ROAD; LOCAL SYSTEM
-  PRIVATE ROAD
-  PUBLIC ROAD (NOT OPEN)
-  ADJACENT COUNTY ROAD
-  RAILROADS

R. 17 W.

T. 7 S.  
 Cass County

**NILES TOWNSHIP**

**BERRIEN COUNTY  
 ROAD COMMISSION**  
 BENTON HARBOR, MICHIGAN

BRIAN Q. BERNDT, ENGINEER MANAGER  
 SCALE: 1"=800' DATE: January, 2010  
 No. 14 H

LOCAL ROAD SYSTEM TOTAL FEET 2,320 EQUALS 0.44 MILES